

Some of the **countries** in the **continent** of North America include USA, Canada and Mexico. North America lies in the Atlantic and Pacific Oceans.

USA has many **landscapes**, natural **landmarks** and national parks.

Climate and land use mean more people live in the **states** in the East of USA.

Food from the US is eaten all over the world. USA is the world's main producer of corn which is used to **manufacture** goods other than food. Soya beans, wheat and cotton are also grown.

California is a **state** on the Pacific (west) **coast** of the USA. It has a hot, dry **climate** and many different **physical features**. It has the highest state population in USA.




California is a state in the country of the USA



Nottinghamshire is a county in England, United Kingdom. The UK is in Europe.



climate	Weather conditions in general or over a long period
export/import	Sending goods to/getting goods from another country.
industry	A group of businesses making a particular type of product
landmark	Key physical feature of a place which can be natural or man-made
land use	What the land is used for. This varies from area to area.
manufacture	Make or produce goods
region	An area of land with common features, natural or manmade
state	A large area in the USA. There are 50 states in total
tectonic (plates)	Relating to Earth's surface or crust
trade	Buying, selling or exchanging goods or services

Country		Capital	Language	
United States of America USA		Washington DC	English	<p>North America covers approximately the same amount of land as Europe.</p> <p>The USA is approximately 40 times bigger than the UK.</p>
Canada		Ottawa	English French	
Mexico		Mexico City	Spanish	



Statue of Liberty



Niagara Falls




Great Lakes



Chichen-itza



Empire State Building



Grand Canyon



Rockies



Caribbean coasts

There are many landscapes and climates in North America. The further north, the colder it becomes. Canada is colder, while Mexico is warmer because it is near the equator.



City of Nottingham



Sherwood Forest



River Trent



Peak District (Derbyshire)

Human geography

There are many towns and villages in the county of Nottinghamshire with many **rural and farming** areas. Less than 1 million people live here. It is famous for lace making, bicycle **industry** and Robin Hood, the Castle and Sherwood Forest.

Physical geography

The **climate** is mild. The Peak District National Park is nearby. The River Trent is the third longest river in the UK.



Los Angeles



Sierra Nevada Mountains

Golden Gate Bridge
San Francisco



Mojave Desert



Human geography

The most famous **cities** are Los Angeles and San Francisco. There are lots of **landmarks** including the Golden Gate Bridge, so California has many tourists. Other **industry** include farming, technology and entertainment. 40 million people live in California.

Physical geography

The **climate** varies across the state. California lies on the edge of a tectonic plate and earthquakes can occur.

Some of the **countries** in the **continent** of North America include

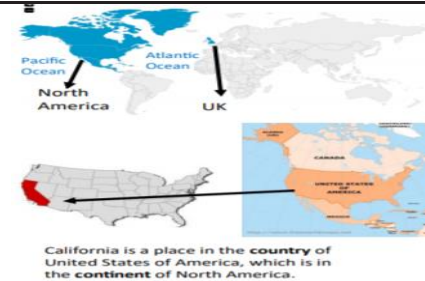
North America lies in the and Oceans.

USA has many **landscapes**, natural **landmarks** and national parks.

Climate and land use mean more people live in

Food from the US is eaten all over the world. USA is the world's main producer of which is used to **manufacture** goods other than food.are also grown.

California is a **state** on the..... **coast** of the USA. It has a**climate** and many different **physical features**. It has the highest in USA.



Nottinghamshire is a in England, United Kingdom. The UK is in Europe.




	Weather conditions in general or over a long period
export/import	
industry	
	Key physical feature of a place which can be natural or man-made
land use	
manufacture	
region	
state	
tectonic (plates)	
	Buying, selling or exchanging goods or services


Country		Capital	Language	<p>North America covers approximately the same amount of land as</p> <p>The USA is approximatelytimes bigger than the UK.</p>
United States of America USA			English	
Canada				
Mexico			Spanish	
..... Falls Lakes Chichen-itza Canyon Rockies Caribbean coasts				<p>There are many landscapes and climates in North America. The further north, the it becomes. Canada is colder, while Mexico is warmer because.....</p>



City of Nottingham



..... Forest



River



Peak District (Derbyshire)

Human geography

There are many towns and villages in the county of Nottinghamshire with many areas. Less than... million people live here. It is famous for.....and Robin Hood, the Castle and Sherwood Forest.

Physical geography

The **climate** is mild. The Peak District National Park is nearby. The River is the longest river in the UK .



Los Angeles Mountains



Sierra Nevada

.....Bridge
San Francisco



..... Desert



Human geography

The most famous **cities** are There are lots of including the Golden Gate Bridge so California has many tourists. Other **industry** include and entertainment.million people live in California.

Physical geography

The **climate** varies across the state. California lies on the edge of a tectonic plate and can occur.

