

This map of part of **Europe** (see yellow section on the main world map) includes the **UK** and **Norway**. What is the weather like in Norway compared to the UK? Why is it colder? What is it closer to and further from?



Look at the main map to help you.



Singapore is in southern **Asia** (purple section on the world map). What is the weather like here and how do you know?

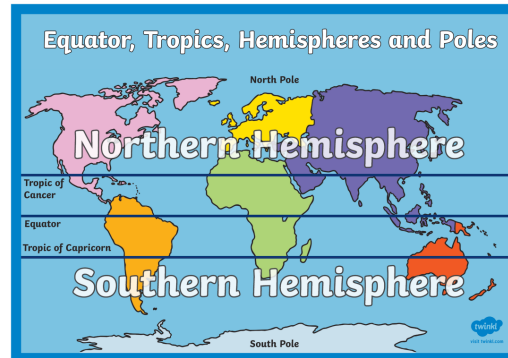


How does Singapore's climate compare with UK's climate? Why is Singapore hotter?

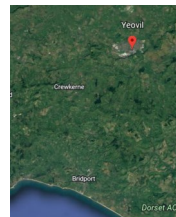


Why are some countries hotter than others?

Geography



This map shows the Equator, North and South Poles and the Northern and Southern hemispheres. Why are countries on the Equator hotter?



Is Yeovil in Somerset inland or coastal?






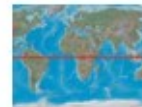





Is Torquay in Devon coastal or inland?

How might their weather be different?

Inland areas usually have less sunshine and wind, and more rain. They're often a bit colder, too.

Coastal areas usually get less rain, but more sunshine and wind. They're often a bit warmer, too.*

Vocabulary

atmosphere		The air surrounding Earth.
climate		Average weather taken over 30 years for somewhere.
coastal		Where sea and land meet - shores and seasides <u>seasides</u> .
Equator		An imaginary circle around the Earth, halfway between north and south poles.
forecast		To predict something that may happen such as the weather.
hemisphere		Half of the world, Northern and Southern.
inland		The area away from the coast.
seasonal		Relating to a certain season of the year.
weather		The <u>day to day</u> changes in weather such as rain, sun, snow, wind.